






THIS DRAWING MAY BE USED ONLY FOR THE PURPOSE INTENDED AND ONLY WRITTEN DIMENSIONS SHALL BE USED

**NOTES**

-  PLANNING SITE BOUNDARY
-  INSTALLATION BOUNDARY
-  SURFACE WATER DRAINAGE (HARDSTANDING)
-  ROOF AND WALL DRAINAGE SHOWN INDICATIVELY ONLY
-  ROOF DRAINAGE TO INFILTRATION BASIN

PLANT DATUM ± 0.00M  
= +9M AOD

DRAWING PRODUCED PER GHA  
LIVGUNN HAND SKETCH 25.02.11

Reproduced from Ordnance Survey digital map data  
(c) Crown copyright 2005. All rights reserved.  
License number 0100031673

ADD INSTALLATION BOUNDARY	N/L/G	24/05/11	B
UPDATED DRAINAGE PLANS FROM PLANNINGS	N/L/G	13/05/11	A
Revision Details	By	Date	Suffix
	Check		

**ENVIRONMENTAL PERMIT**

Job Title  
**EFW CHP FACILITY  
NORTH YARD  
DEVONPORT**

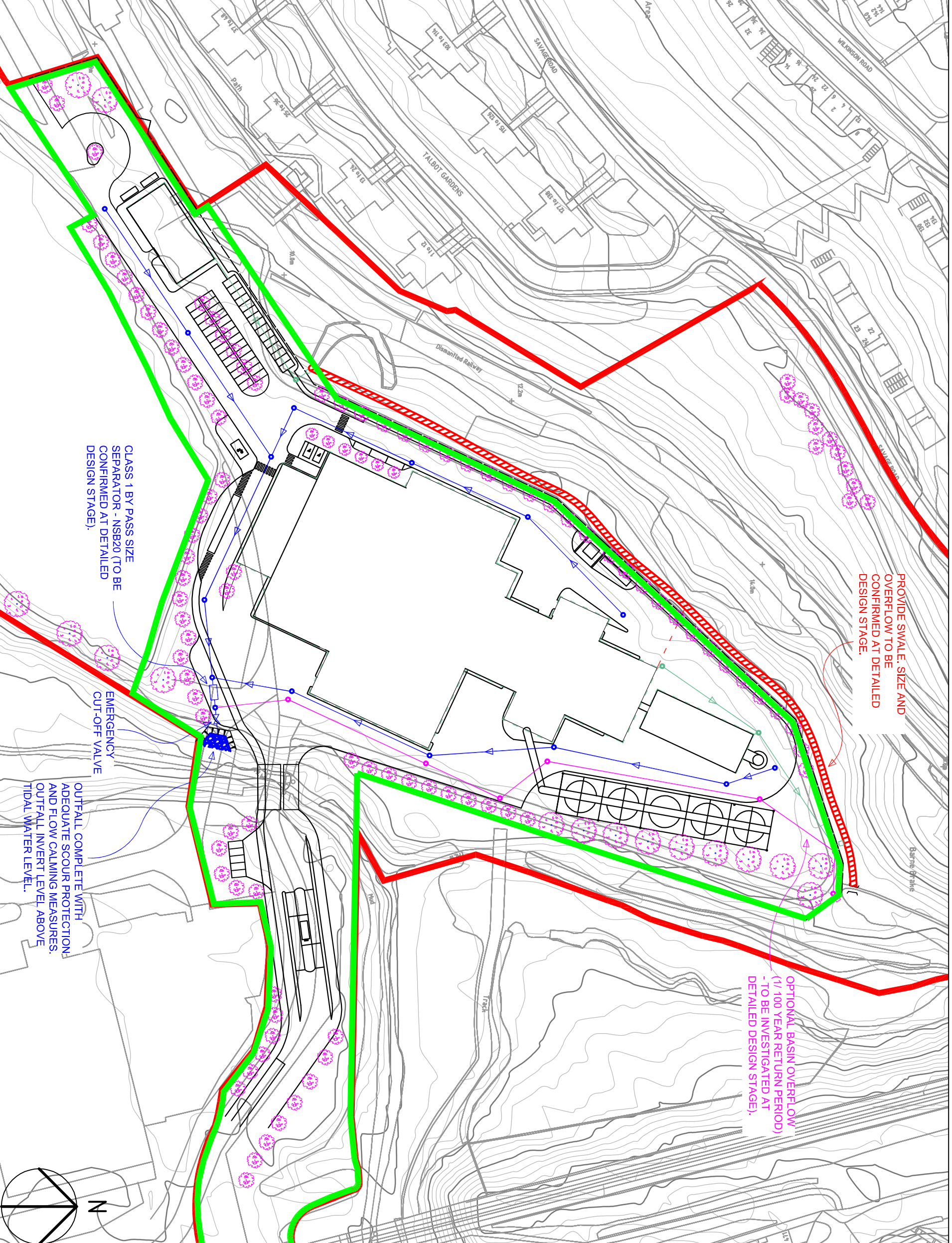
Drawing Title  
**DRAINAGE  
LAYOUT PLAN**

Scale at A3  
1:1,250

Drawn	Approved
NL	AG/JW
Stage 1 check	Stage 2 check
AG	PL/M-R
Originated	Date
	JUNE 11

Drawing Number  
**D123356/EP/004**

Rev  
**B**



**MVV · Environment**  
Contractor to SWDWP

**Stech**  
Wilsch  
Environmental & Planning  
Consultant

**MVV · O&M**  
EPC Contractor

**Envi Con**  
Env Con &  
Plant Engineering GmbH  
General Designer

**KIER**  
Civil Works

**SC**  
Architect

**Ldp**  
Air Pollution Control

**Standardkessel**  
Baumgarte  
Boiler & Grate

**JRR**  
Electrical & Control

**Imtech**  
Water Steam System