


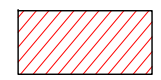

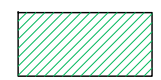
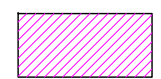


THIS DRAWING MAY BE USED ONLY FOR THE PURPOSE INTENDED AND ONLY WRITTEN DIMENSIONS SHALL BE USED

NOTES

KEY

-  SITE LOCATION
-  STUDY AREA
-  LCT 1: WATERFRONTS & DOCKYARDS
LCA 1a: HMS Dockyard at Devonport
-  LCT 2: TIDAL ESTUARIES
LCA 2a: Broad tidal estuaries
LCA 2b: Inland rias
-  LCT 3: PARKLAND AND LANDSCAPES
LCA 3a: Antony House
LCA 3b: Mount Edgcombe
-  LCT 4: ROLLING HILLS, FARMLAND AND VILLAGES
LCA 4a: Scattered small villages and hamlets located within rolling farmland
-  LCT 5: URBAN ENVIRONMENT
LCA 5a: Plymouth and environs
LCA 5b: Torpoint
LCA 5c: Saltash

Updated drawing template	LB	SL	16.04.11	A
Revision Details	By	Check	Date	Suffix

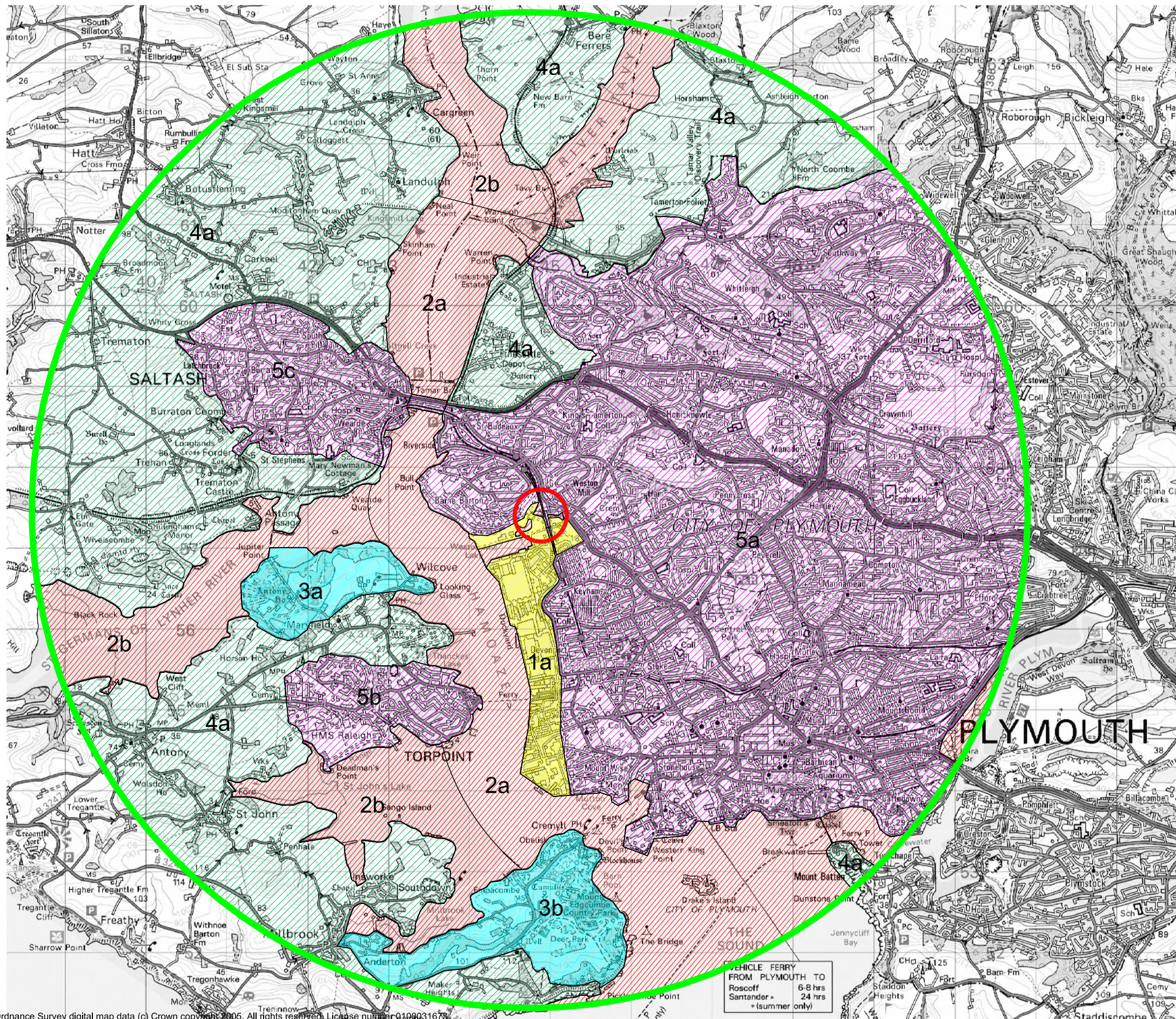
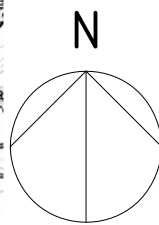

Drawing Status: **PLANNING**

Job Title: **EfW CHP FACILITY, NORTH YARD, DEVONPORT**

Drawing Title: **LANDSCAPE CHARACTER TYPES**

Scale at A3 NTS			
Drawn LB	Approved IR		
Stage 1 check SL	Stage 2 check	Originated	Date 17.03.11

Drawing Number: **FIGURE 8.5** Rev **A**



Reproduced from Ordnance Survey digital map data (c) Crown copyright 2006. All rights reserved. Licence number 0100031678.

 MVV Environment Contractor to SWDWP	 Scott Wilson Environmental & Planning Consultant	 MVV O&M EPC Contractor	 Envi Con Envi Con & Plant Engineering GmbH General Designer	 KIER Civil Works	 SC Architect	 Lab Air Pollution Control	 Standardkessel Baumgarte Boiler & Grate	 SR Electrical & Control	 Imtech Water Steam System
---	--	--	---	--	--	---	---	---	---