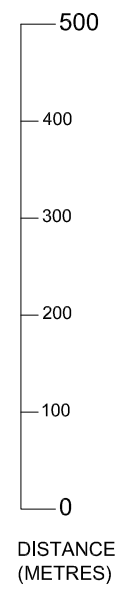
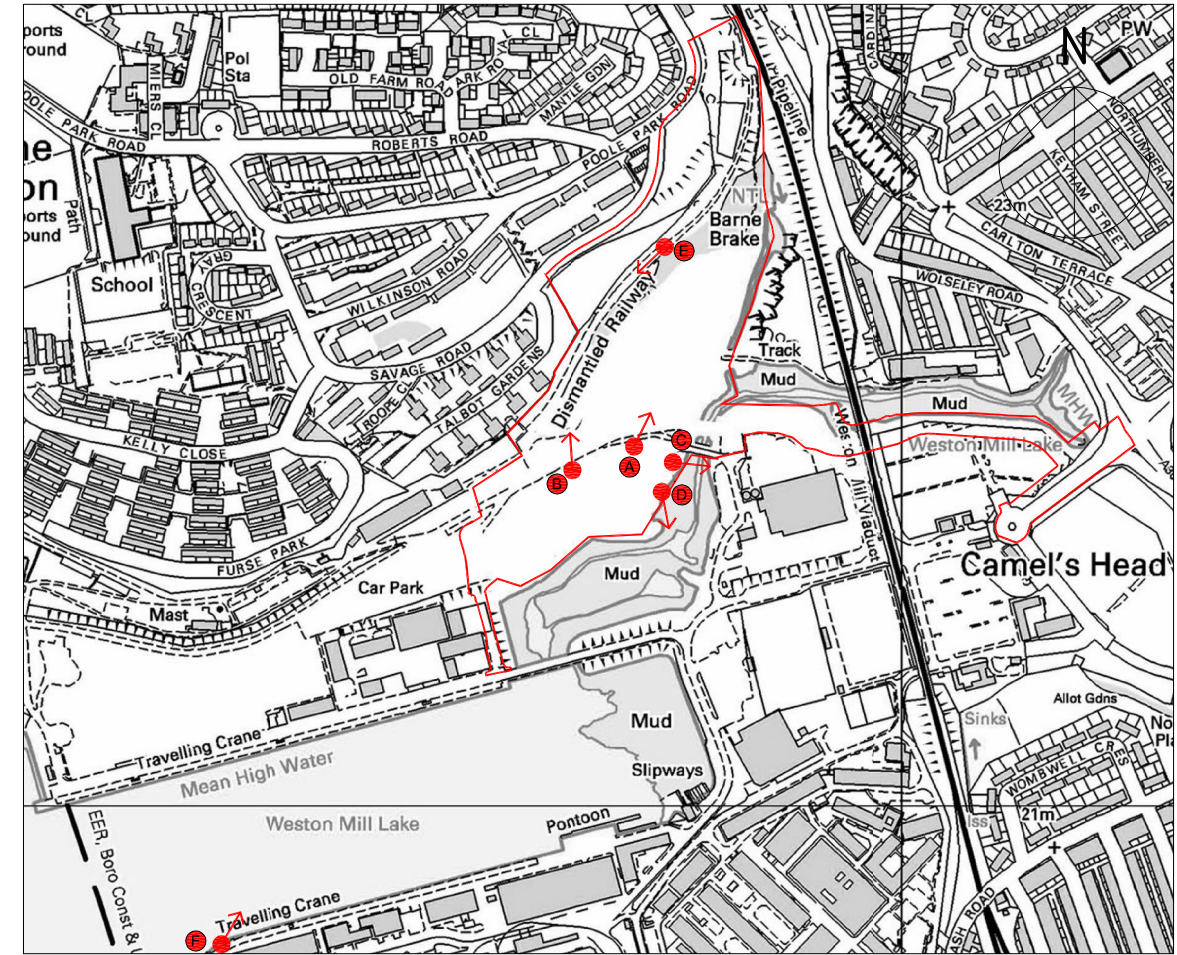


THIS DRAWING MAY BE USED ONLY FOR THE PURPOSE INTENDED AND ONLY WRITTEN DIMENSIONS SHALL BE USED





Site photograph location A



NOTES

KEY

-  SITE BOUNDARY
-  SITE PHOTOGRAPH LOCATIONS



Site photograph location B

Updated site boundary and drawing template	LB SL	16.04.11	B
Updated site boundary	LB SL	08.04.11	A
Revision Details	By Check	Date	Suffix

Drawing Status
PLANNING

Job Title
**EfW CHP FACILITY,
NORTH YARD,
DEVONPORT**

Drawing Title
**SITE AND SURROUNDINGS
PHOTOGRAPHS (1)**

Scale at A3 NTS			
Drawn LB	Approved IR		
Stage 1 check SL	Stage 2 check	Originated	Date 17.03.11

Drawing Number FIGURE 8.7.1	Rev B
---------------------------------------	-----------------

Reproduced from Ordnance Survey digital map data (c) Crown copyright 2005. All rights reserved. License number 0100031673