





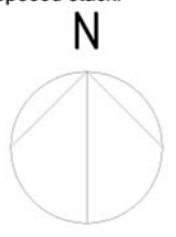
THIS DRAWING MAY BE USED ONLY FOR THE PURPOSE INTENDED AND ONLY WRITTEN DIMENSIONS SHALL BE USED

NOTES

KEY

-  SITE BOUNDARY
-  VIEWPOINT LOCATIONS
-  VIEWPOINT AND PHOTOMONTAGE LOCATIONS
-  PRIMARY ZONE OF VISUAL INFLUENCE

NOTE:
The Zone of Visual Influence does not include the proposed stack.



Updated site boundary and drawing template	LB	SL	16.04.11	B
Updated site boundary	LB	SL	08.04.11	A
Revision Details	By	Date	Check	Suffix

Drawing Status
PLANNING

Job Title
**EfW CHP FACILITY,
NORTH YARD,
DEVONPORT**

Drawing Title
**PHOTOGRAPHIC
VIEWPOINT LOCATIONS
AND ZONE OF
VISUAL INFLUENCE**

Scale at A3 NTS			
Drawn SL/LB	Approved IR	Originated	Date 17.03.11
Stage 1 check SL	Stage 2 check		

Drawing Number FIGURE 8.8.1	Rev B
---------------------------------------	-----------------

Reproduced from Ordnance Survey digital map data (c) Crown copyright 2005. All rights reserved. License number 0100031673

 MVV Environment Contractor to SWDWP	 Scot Wilson Environmental & Planning Consultant	 MVV O&M EPC Contractor	 Envi Con Envi Con & Plant Engineering GmbH General Designer	 KIER Civil Works	 SC Architect	 Lab Air Pollution Control	 Standardkessel Baumgarte Boiler & Grate	 SFR Electrical & Control	 Imtech Water Steam System
--	---	---	---	---	---	--	---	---	--