





THIS DRAWING MAY BE USED ONLY FOR THE PURPOSE INTENDED AND ONLY WRITTEN DIMENSIONS SHALL BE USED



NOTES

KEY

-  SITE BOUNDARY
-  VIEWPOINT LOCATIONS
-  PRIMARY ZONE OF VISUAL INFLUENCE
-  SECONDARY ZONE OF VISUAL INFLUENCE

NOTE:
The Zone of Visual Influence does not include the proposed stack.

Revision Details	By	Date	Suffix
Updated site boundary and drawing template	LB SL	16.04.11	B
Updated site boundary	LB SL	08.04.11	A
Check			

PLANNING

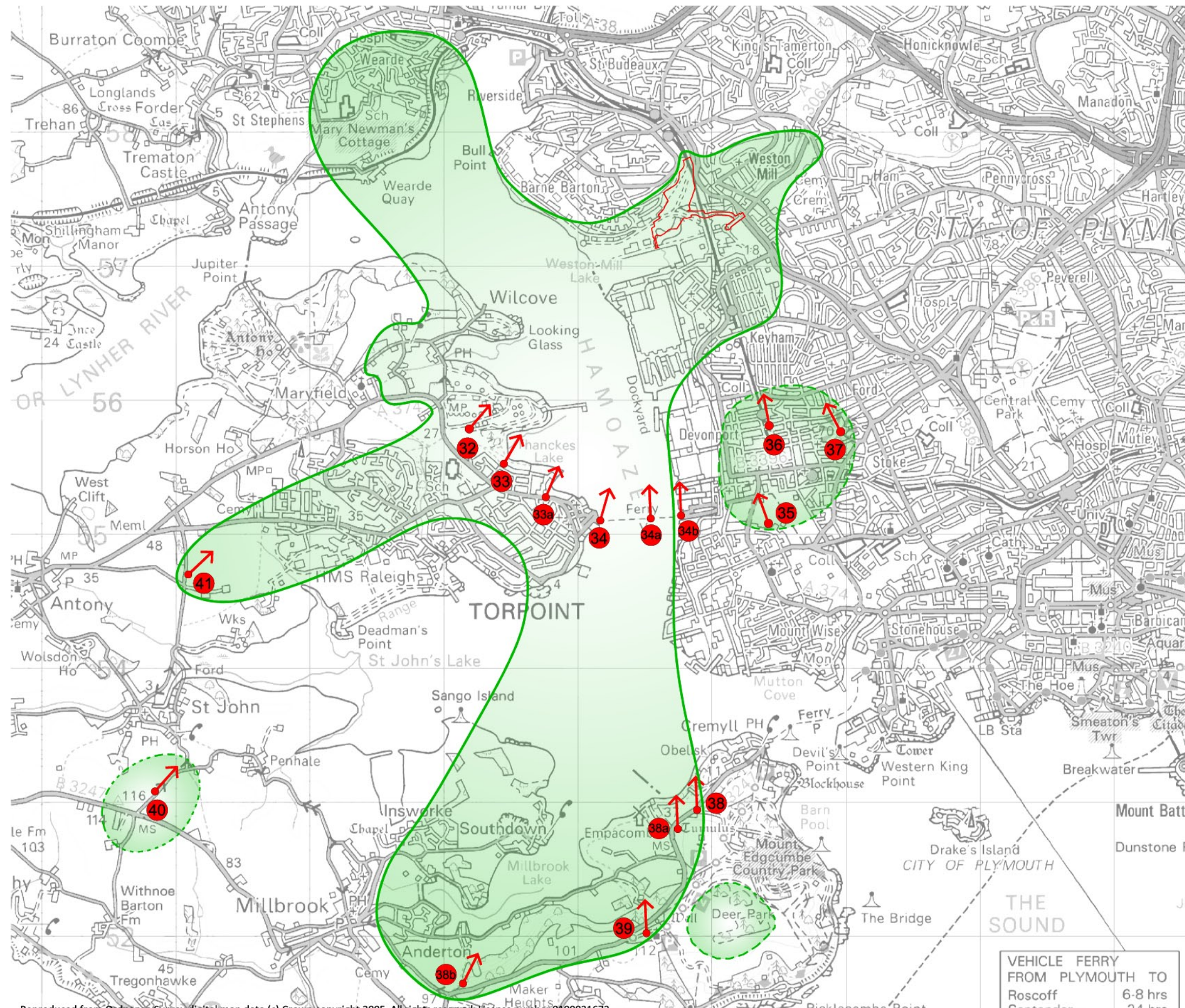
Job Title
**EfW CHP FACILITY,
NORTH YARD,
DEVONPORT**

Drawing Title
**PHOTOGRAPHIC
VIEWPOINT LOCATIONS
AND ZONES OF
VISUAL INFLUENCE**

Scale at A3 NTS	Drawn MS/LB	Approved IR
Stage 1 check SL	Stage 2 check	Originated Date 17.03.11

Drawing Number
FIGURE 8.8.3

Rev
B



VEHICLE FERRY
FROM PLYMOUTH TO
Roscoff 6-8 hrs
Santander * 24 hrs

Reproduced from Ordnance Survey digital map data (c) Crown copyright 2005. All rights reserved. License number 0100031673