











THIS DRAWING MAY BE USED ONLY FOR THE PURPOSE INTENDED AND ONLY WRITTEN DIMENSIONS SHALL BE USED

**NOTES**

**KEY**

-  Site boundary
-  Study area (1km radius)
-  Prehistoric
-  Roman
-  Early medieval
-  Medieval
-  Post-medieval
-  Early modern
-  Modern
-  Undated

Revision Details	By	Date	Suffix
	Check		

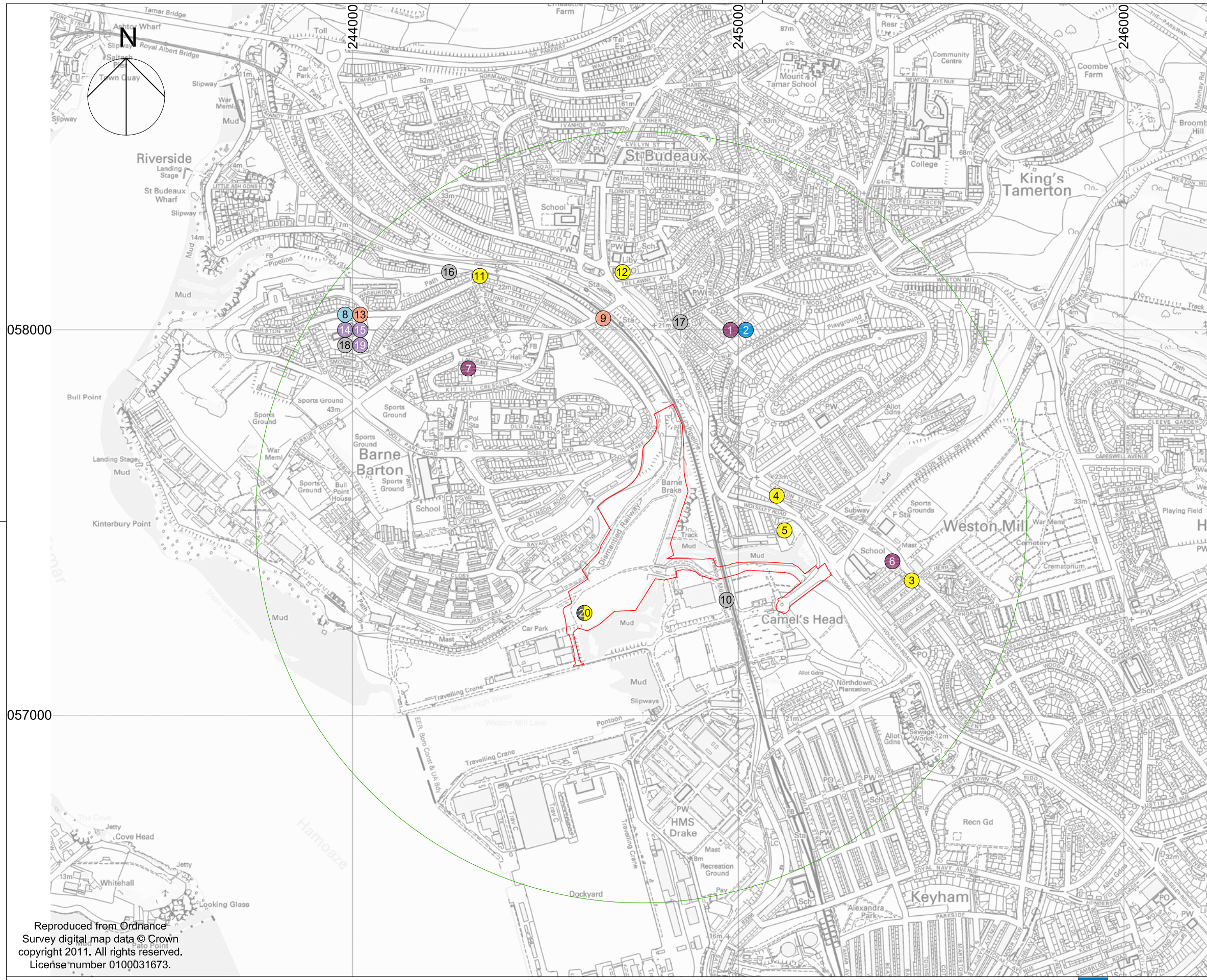
Drawing Status  
**PLANNING**

Job Title  
**EFW CHP FACILITY,  
NORTH YARD,  
DEVONPORT**











Drawing Title  
**NON-DESIGNATED  
ARCHAEOLOGICAL  
ASSETS WITHIN 1KM OF  
THE SITE**

Scale at A3 1:10,000			
Drawn AC	Stage 1 check MA	Stage 2 check MA	Approved AR
			Date 11.01.11
Originated SWL		Date 11.01.11	

Drawing Number  
**FIGURE 9.1**



Reproduced from Ordnance Survey digital map data © Crown copyright 2011. All rights reserved. License number 0100031673.

 Contractor to SWDWP	 Environmental & Planning Consultant	 EPC Contractor	 Envi Con & Plant Engineering GmbH General Designer	 Civil Works	 Architect	 Air Pollution Control	 Boiler & Grate	 Electrical & Control	 Water Steam System
--	--	---	--	--	--	--	---	---	---