



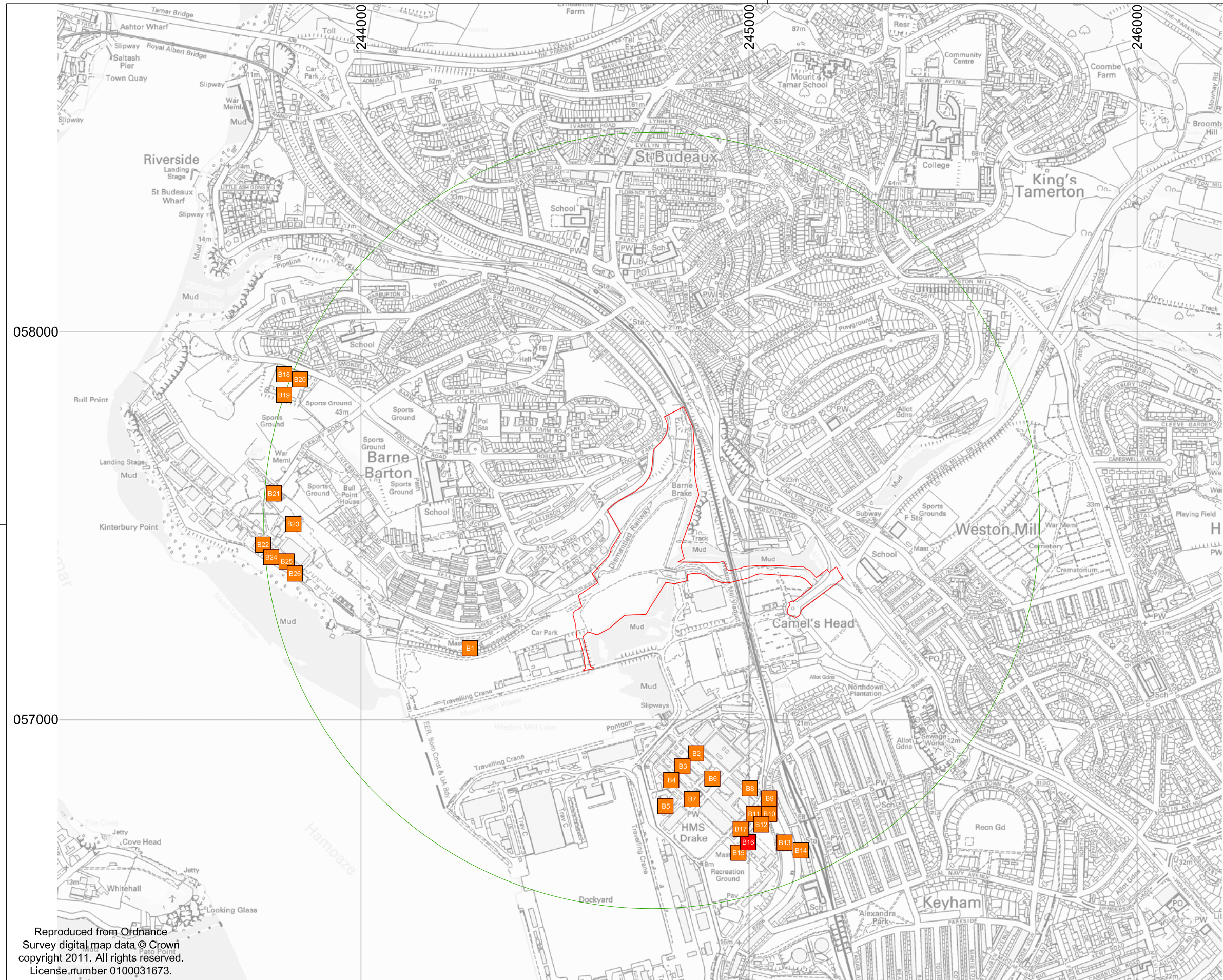


THIS DRAWING MAY BE USED ONLY FOR THE PURPOSE INTENDED AND ONLY WRITTEN DIMENSIONS SHALL BE USED

NOTES

- KEY**
-  Site boundary
 -  Study area (1km radius)
 -  Grade II Listed Building
 -  Grade II* Listed Building



Reproduced from Ordnance Survey digital map data © Crown copyright 2011. All rights reserved. License number 0100031673.

Revision Details	By	Date	Suffix
	Check		

Drawing Status
PLANNING

Job Title
EFW CHP FACILITY, NORTH YARD, DEVONPORT

Drawing Title
BUILT HERITAGE ASSETS WITHIN 1KM OF THE SITE

Scale at A3 1:10,000			
Drawn AC	Stage 1 check MA	Stage 2 check MA	Approved AR
			Date 11.01.11

Drawing Number
FIGURE 9.3

