

THIS DRAWING MAY BE USED ONLY FOR THE PURPOSE INTENDED AND ONLY WRITTEN DIMENSIONS SHALL BE USED

NOTES

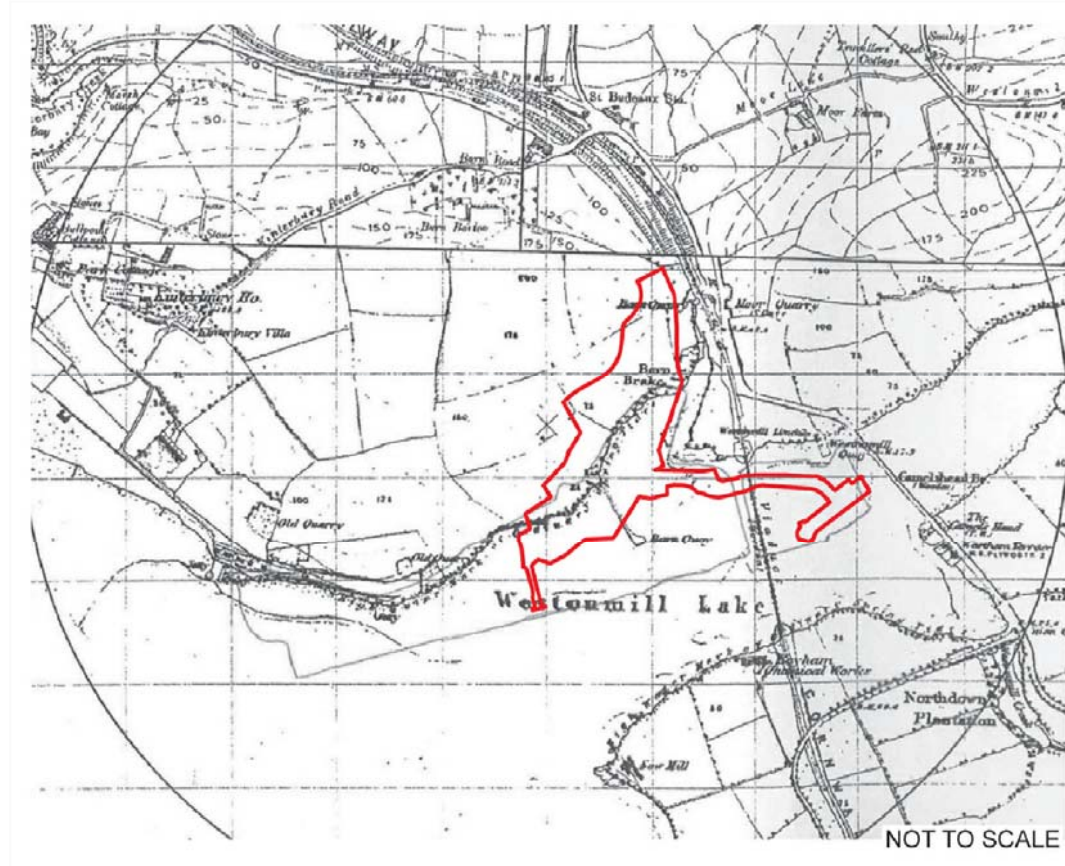


FIGURE 9.6: 1867 Ordnance Survey Map

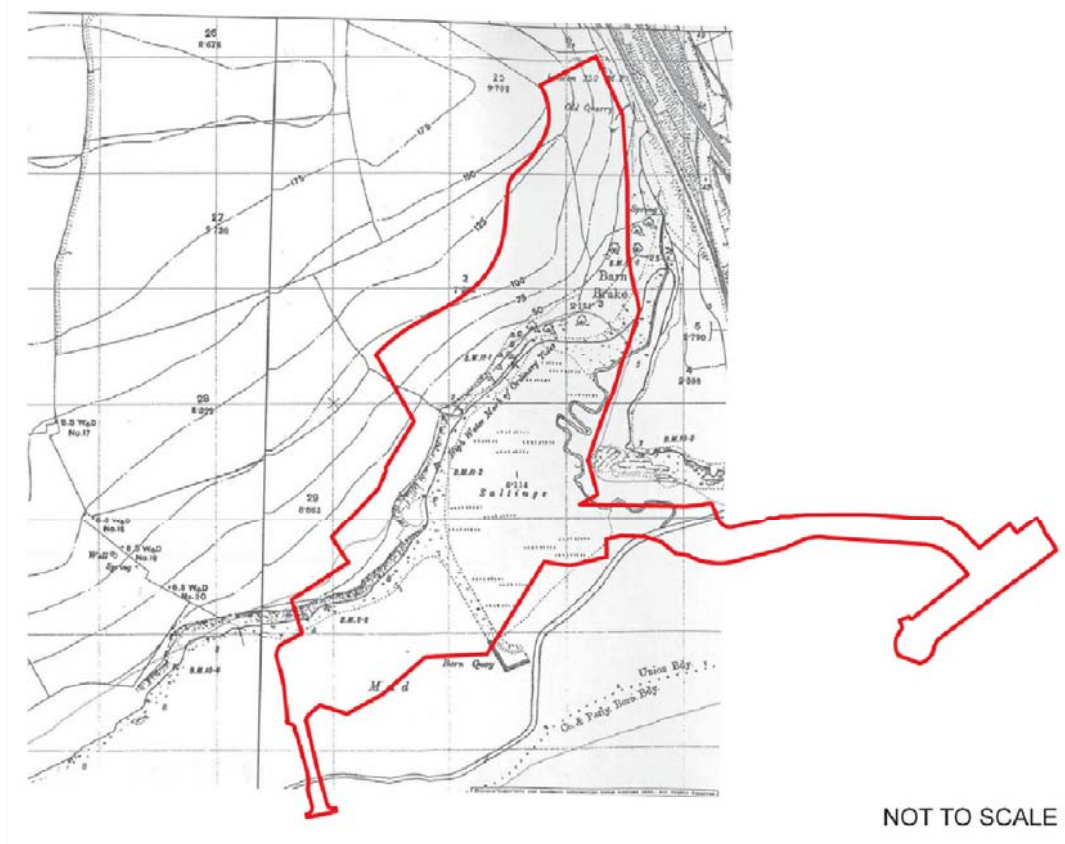


FIGURE 9.7: 1894 Ordnance Survey Map

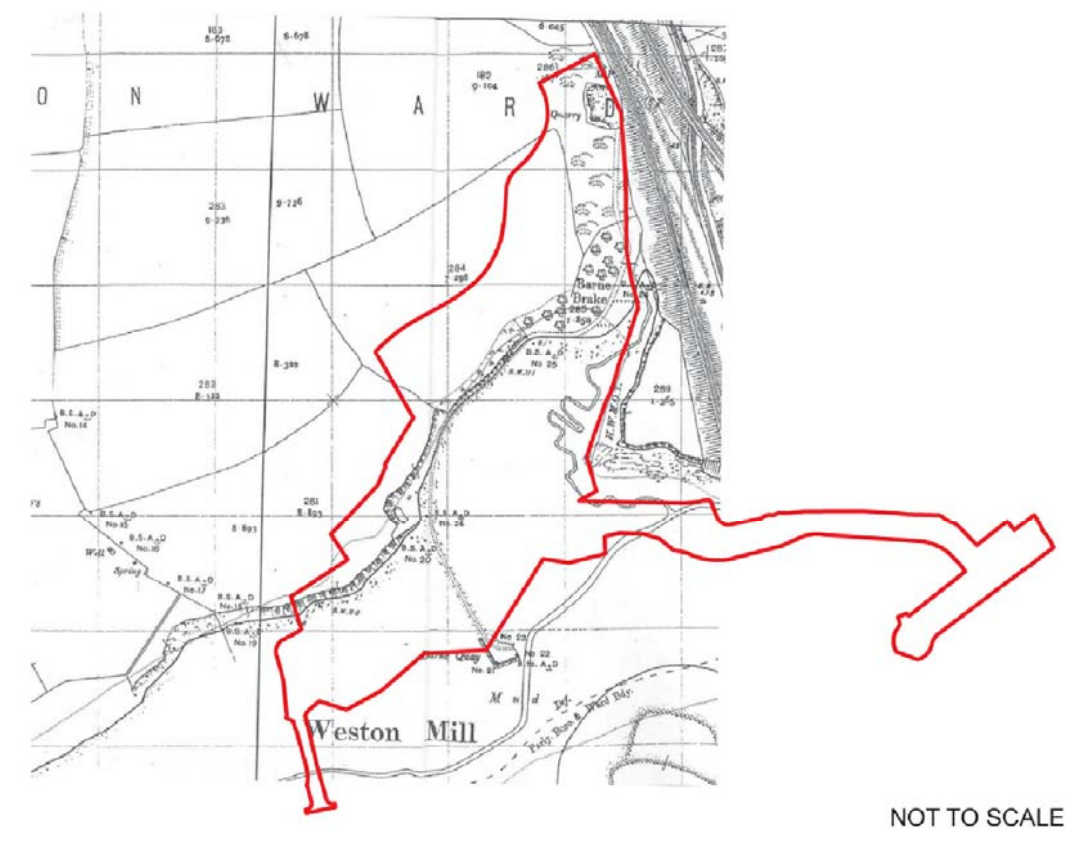


FIGURE 9.8: 1907 Ordnance Survey Map

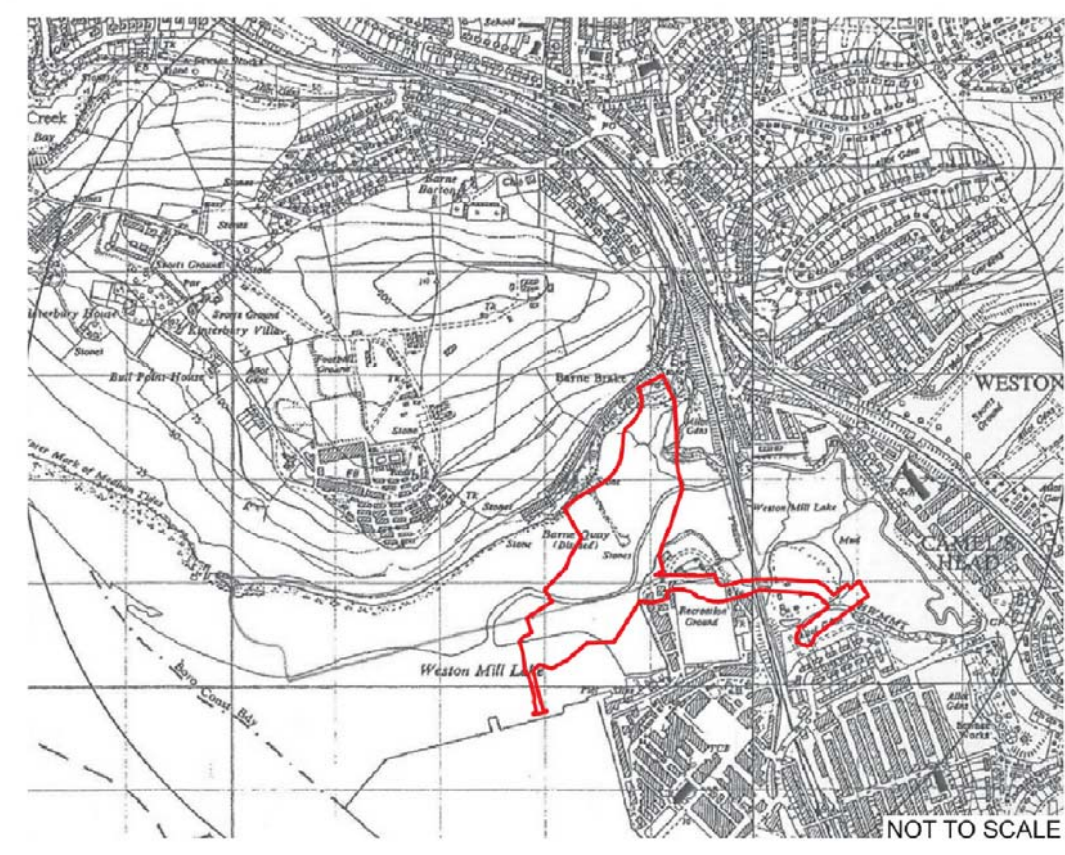


FIGURE 9.9: 1954 Ordnance Survey Map

Revision Details	By	Date	Suffix
	Check		

Drawing Status  
**PLANNING**

Job Title  
**EFW CHP FACILITY,  
NORTH YARD,  
DEVONPORT**

Drawing Title  
**HISTORIC  
MAP REGRESSION**

Scale at A3 NTS			
Drawn AC	Approved AR		Date
Stage 1 check MA	Stage 2 check MA	Originated SWL	11.01.11

Drawing Number  
**FIGURE 9.6 TO 9.9**

MVV Environment Contractor to SWDWP	Scott Wilson Environmental & Planning Consultant	MVV O&M EPC Contractor	Envi Con Envl Con & Plant Engineering GmbH General Designer	KIER Civil Works	SC Architect	Lab Air Pollution Control	Standardkessel Baumgarte Boiler & Grate	SR Electrical & Control	Imtech Water Steam System
--	--	---------------------------	--	---------------------	-----------------	------------------------------	---	----------------------------	------------------------------