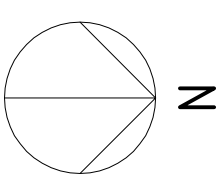


THIS DRAWING MAY BE USED ONLY FOR THE PURPOSE INTENDED AND ONLY WRITTEN DIMENSIONS SHALL BE USED

NOTES

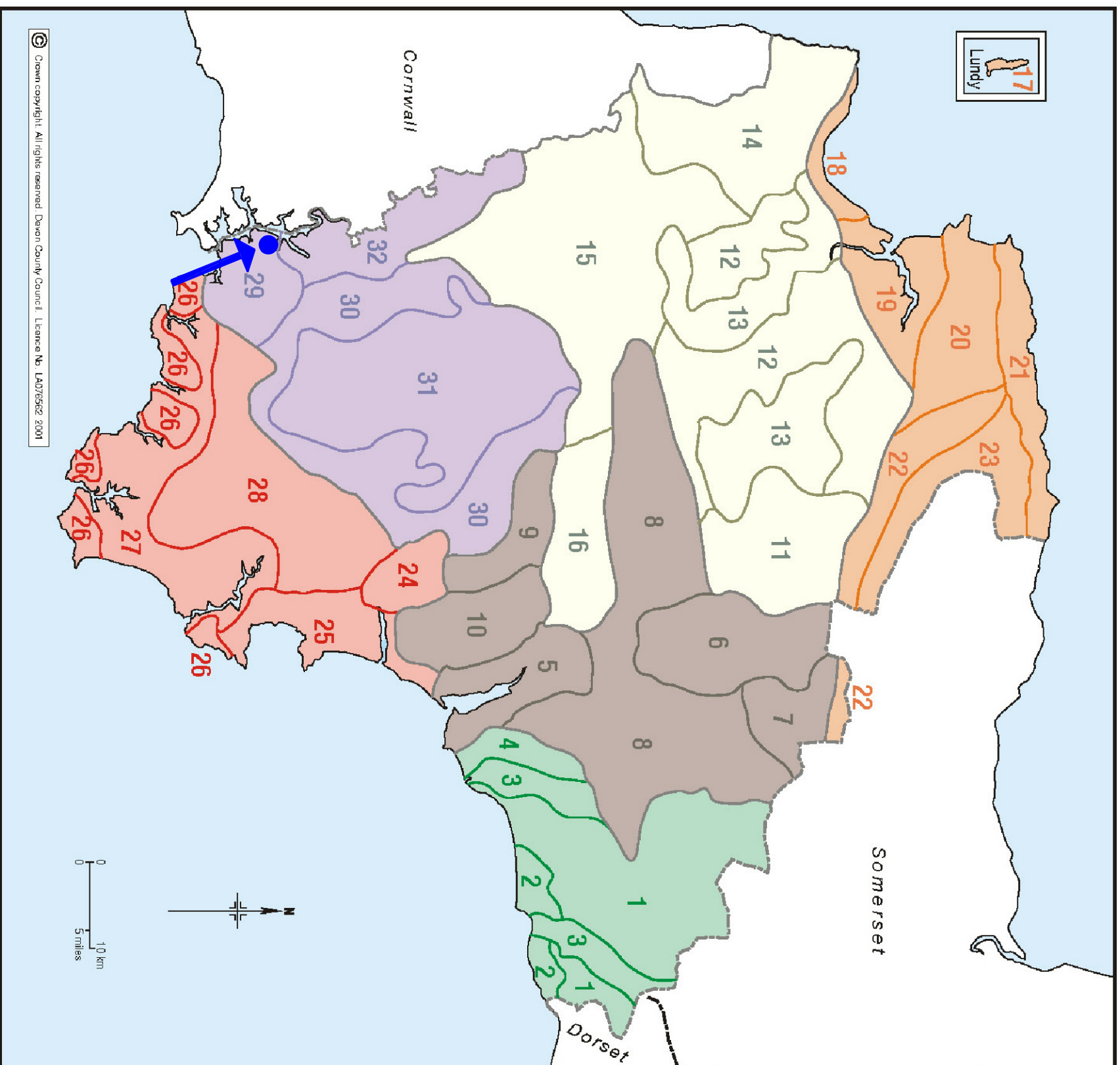
KEY

 SITE LOCATION



Map 9.

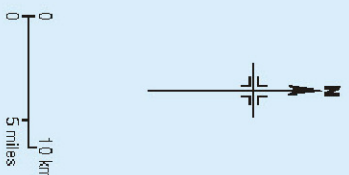
Landscape Character Zones













- Eastern Devon**
 - 1. Greensand Ridges
 - 2. Coastal Chalk Plateaux
 - 3. Axe and Otter Valleys
 - 4. Pebble Bed Heaths
- Central Devon**
 - 5. Exeter and Estuary Fringe
 - 6. Exe Valley and Environs
 - 7. Bampton and Beer Downs
 - 8. Mid Devon Farming Belt
 - 9. Teign Valley
 - 10. Haldon Ridge
- Culm Measures**
 - 11. Witheridge - Rackenford Moor
 - 12. High Culm Ridges
 - 13. Taw and Torridge River Systems
 - 14. Hartland and Atlantic Coast Interior
 - 15. Broadbury and Western Devon Ridges
 - 16. Teburn St Mary Area
- Northern Devon**
 - 17. Lundy
 - 18. Clovelly Coast
 - 19. Taw - Torridge Estuary
 - 20. North Devon Downs
 - 21. Exmoor and North Devon High Coast
 - 22. Exmoor Fringe
 - 23. Exmoor Upland
- Southern Devon**
 - 24. Bovey Basin
 - 25. Tourist Riviera
 - 26. South Devon Coastal Plateaux
 - 27. Ria Coastline
 - 28. Under Dartmoor
- Dartmoor and West Devon**
 - 29. Plymouth City, Estuary and Environs
 - 30. Dartmoor - Enclosed
 - 31. Dartmoor - High Moor
 - 32. Tamar and Tavy Valleys

EXTRACT FROM THE DEVON LANDSCAPE: AN APPRAISAL OF DEVON'S LANDSCAPE AT THE BEGINNING OF THE 21ST CENTURY BY DEVON COUNTY COUNCIL 2002

© Crown copyright. All rights reserved. Devon County Council. Licence No. LA079562 2001



 MVV Environment Contractor to SWDWP	 Scott Wilson Environmental & Planning Consultant	 MVV O&M EPC Contractor	 Envi Con Env Con & Plant Engineering GmbH General Designer	 KIER Civil Works	 SC Architect	 Ldp Air Pollution Control	 Baumkessel Boiler & Gate	 JRR Electrical & Control	 Imtech Water Steam System
--	---	---	--	---	---	--	---	---	--

Revision Details	By	Date	Suffix

Drawing Status
PLANNING

Job Title
**EFW CHP FACILITY,
NORTH YARD,
DEVONPORT**

Drawing Title
**LANDSCAPE
CHARACTER ZONES**

Scale at A3
NTS

Drawn RH	Approved IR	Date
		19.11.10

Stage 1 check SL	Stage 2 check	Originated	Rev

Drawing Number
EXTRACT 2